


4.4.4 Reassurance direction series—G4

Sign	Name	Sign No.	Size mm	Principal references*
	Reassurance	G4-1	Example	AS 1742.15





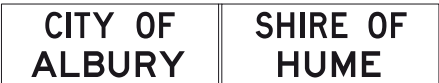

* Each sign on this page has a specific purpose and should not be used contrary to the principal references listed in each case.

4.4.5 Street name and pedestrian direction series—G5

Sign	Name	Sign No.	Size mm	Principal references*
	Street name	G5-1A G5-1B	Depth 150 Depth 200	AS 1742.5
	Street name	G5-2	Depth 200	AS 1742.5
	Street name	G5-3	Depth 150	AS 1742.5
	Street name	G5-4	Depth 200	AS 1742.5
	To Street name	G5-6	Depth 150	AS 1742.5
	Pedestrian direction	G5-7	Depth 250	AS 1742.10
	Pedestrian direction	G5-8	Depth 250	AS 1742.10 AS/NZS 2890.1
	Street number panel	G5-9	Depth 100	AS 1742.5
	NO THROUGH ROAD	G5-10	850 200	AS 1742.5
	...VIA SERVICE ROAD	G5-11	Example	AS 1742.5
	Community Facility/ Tourist Venue	G5-13	Example	AS 1742.5
	Community Facility/ Tourist Venue	G5-14	Example	AS 1742.5

* Each sign on this page has a specific purpose and should not be used contrary to the principal references listed in each case.

4.4.6 Geographical feature series—G6





Sign	Name	Sign No.	Size mm	Principal references*
	Town name	G6-1	Depth 250	AS 1742.2
	Stream name	G6-2	Depth 200	AS 1742.2
	State border	G6-3	Depth 400	AS 1742.2
	State border	G6-4	Depth 500	AS 1742.2
	Local Government Boundary	G6-5	Depth 250	AS 1742.2
	Feature	G6-6	Depth 400	AS 1742.2

* Each sign on this page has a specific purpose and should not be used contrary to the principal references listed in each case.

4.4.7 Service Series—G7

Signs in the Series G7-1 to G7-11 are assigned numbers which, in addition to the G7 designation, comprise a second and third number. The second number indicates the type of sign, an example of each of which is given below. The third number indicates the number of symbols on the sign. If a word such as i BAY or BAY supplements a symbol, the third number is increased by one. For the position signs G7-3-X and G7-4-X, if a distance is added to the sign, the third number is again increased by one.

Illustrations of symbols for use on service signs and their meaning are given at the end of this Clause.

Sign	Name	Sign No.	Size mm	Principal references*
	Advance, x m on Left (Right) at roadside (300 illustrated)	G7-1-1A G7-1-1B	Example†	AS 1742.6
	Advance x m on Left (Right) with supplementary word (300 illustrated)	G7-1-2A G7-1-2B	Example†	AS 1742.6
	Advance, x m on Right (Left) at roadside (300 illustrated)	G7-2-3A G7-2-3B	Example†	AS 1742.6
	Position—Rectangular sign with arrow, portrait format (L illustrated)	G7-3-4A (L,R) G7-3-4B (L,R)	Example†	AS 1742.6




* Each sign on this page has a specific purpose and should not be used contrary to the principal references listed in each case.

† For sign sizes refer to AS 1743.

Sign	Name	Sign No.	Size mm	Principal references*
	Position—Point and chevron ended sign (R illustrated)	G7-4-3A (L,R) G7-4-3B (L,R)	Example†	AS 1742.6
	Position—Fingerboard format (L illustrated)	G7-5-2	Example†	AS 1742.6
 	Supplementary—Signs with service symbols with or without arrow, landscape format (R illustrated)	G7-6-1A (L,R) G7-6-1B (L,R)	Example†	AS 1742.6 AS 1742.11
	Advance, Turn Left (Right), x m, down side road (300 illustrated)	G7-7-1A G7-7-1B	Example†	AS 1742.6
	Advance, Turn Right (Left) x m, down side road (300 illustrated)	G7-8-2A G7-8-2B	Example†	AS 1742.6
	NEXT [service symbol(s)] x m (55 illustrated)	G7-9-1A G7-9-1B	Example†	AS 1742.6
	No [service symbol(s)] NEXT x km (144 illustrated)	G7-10-1A G7-10-1B	Example†	AS 1742.6

* Each sign on this page has a specific purpose and should not be used contrary to the principal references listed in each case.

† For sign sizes refer to AS 1743.


Sign	Name	Sign No.	Size mm	Principal references*
	Supplementary advance x km	G7-14-1A G7-14-1B	Example†	AS 1742.6
	Parking direction (R illustrated)	G7-11 (L,R)	870 150	AS/NZS 2890.1
	Parking direction— with name (R illustrated)	G7-12 (L,R)	800 850	AS 1742.11
	HELP PHONE	G7-13A G7-13B	400 400 600 600	AS 1742.6

* Each sign on this page has a specific purpose and should not be used contrary to the principal references listed in each case.

† For sign sizes refer to AS 1743.

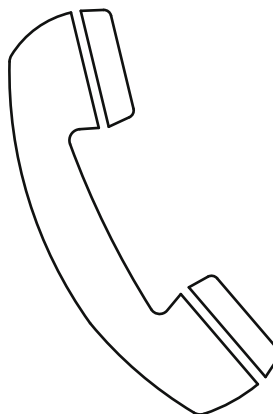
SYMBOLS FOR SERVICES SIGNS

S1



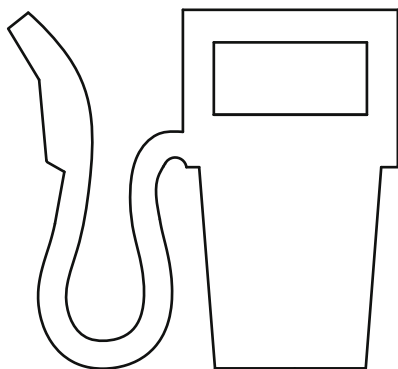
First aid, casualty service, hospital

S2



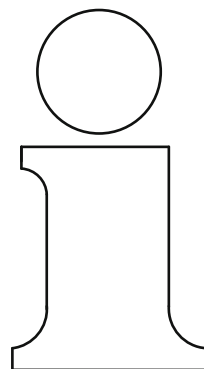
Public phone

S3




Motor fuel

S4



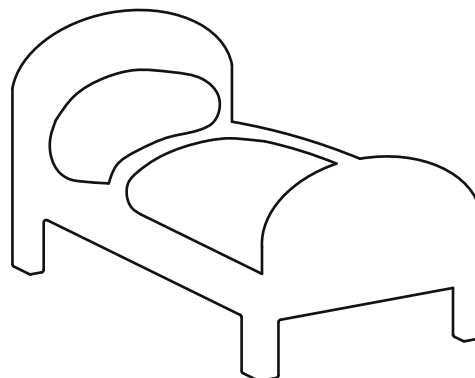
Information

S5




Restaurant, licensed restaurant

S6




Accommodation, hotel, motel, guest house

S7




Refreshments

S8



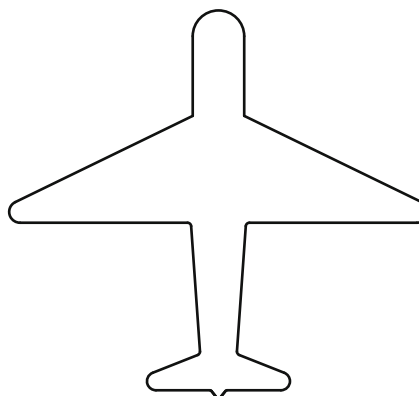
Camping area

S9




Caravan park or site

S11




Airport

S12




Rest area

S13




Truck parking area

S14



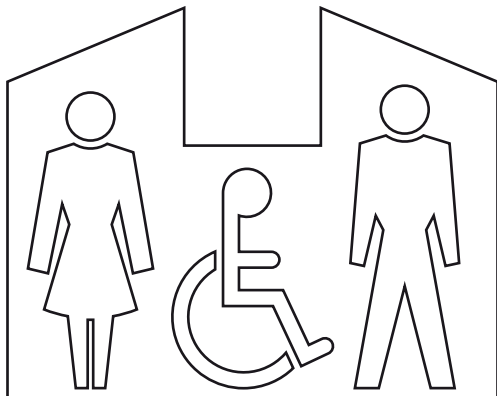
Parking area

S16




Toilets

S16A




Accessible toilets

S18



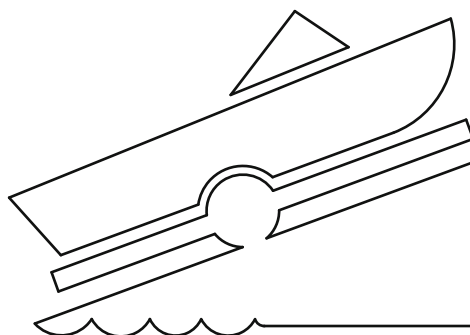
Fireplace

S20




Drinking water

S21



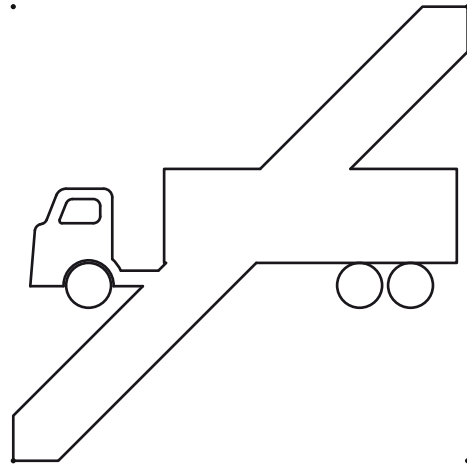
Boat ramp

S22




Symbol of access

S23



Unsuitable for trucks

S24



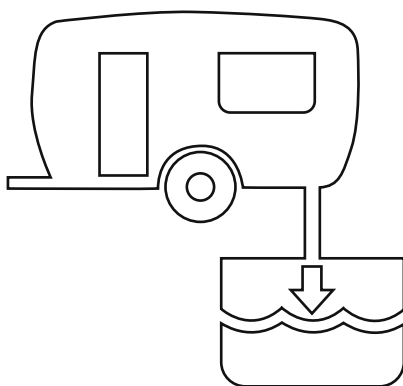
Police station

S25



Help phone

S26



Dump point